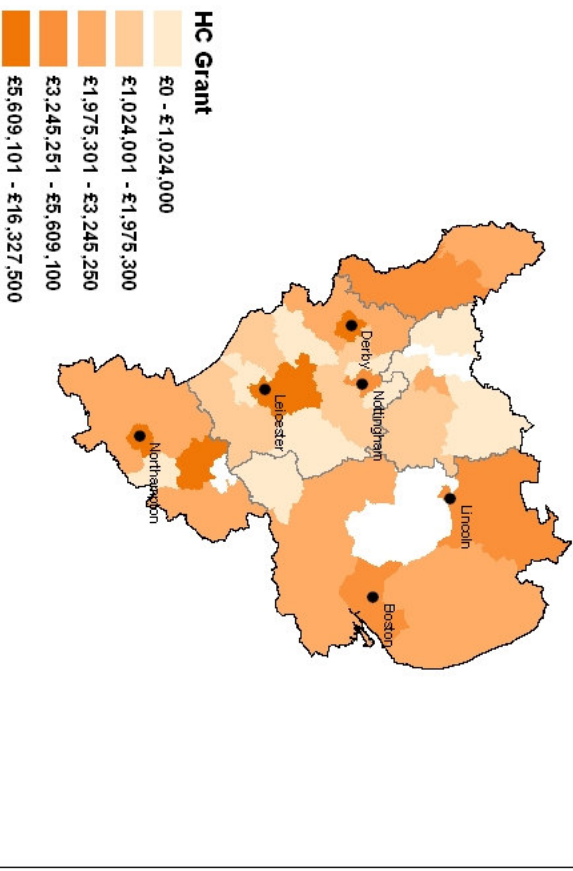
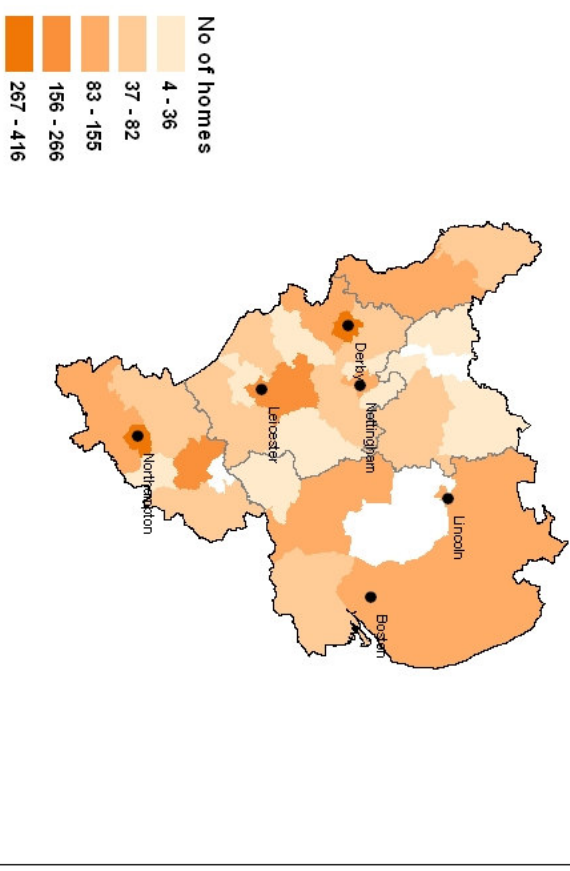


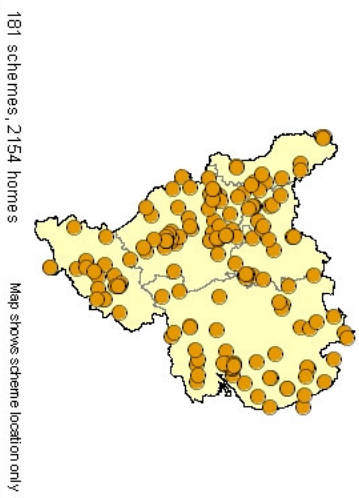
HC Grant £m



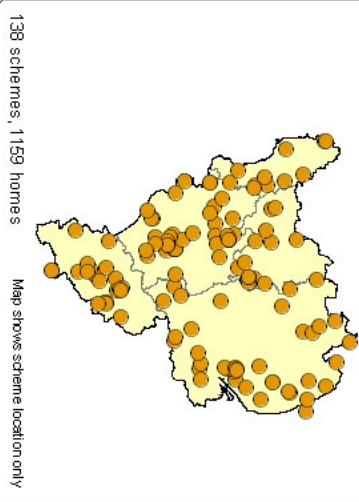
Number of Homes



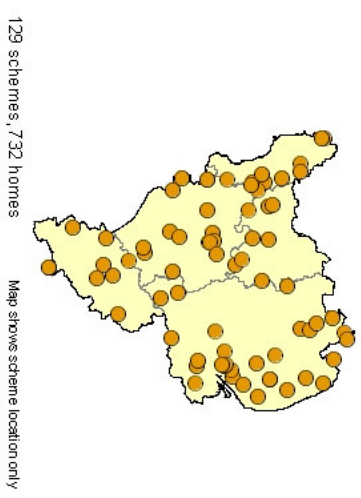
Affordable Rent



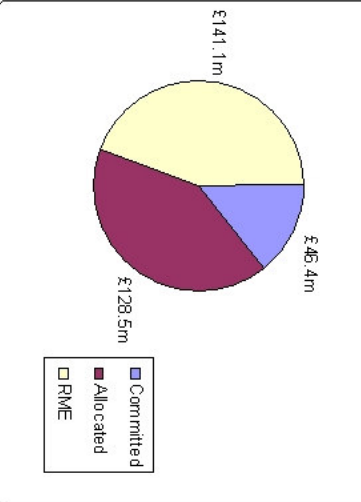
Low Cost Home Ownership



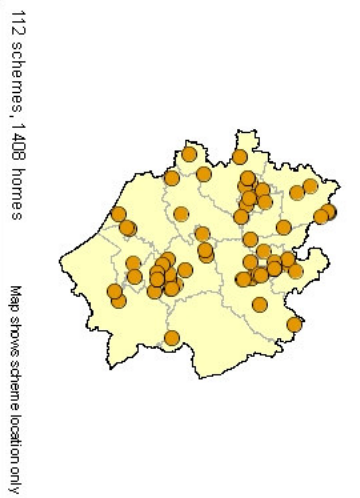
Rural



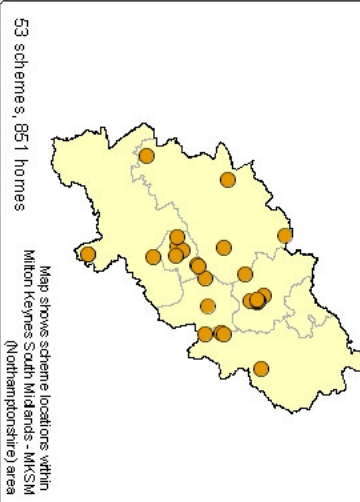
Regular Market Engagement



6 C's Growth Point



Growth Area



Information is based on a static data set as at 28th Jan 2008
 Scheme location data is based on information submitted by RSA/Developers via the IMS system
 Produced by Information & Business Support Team, Central Region Central Info@housingcorp.gov.uk

This map is based on data from Ordnance Survey, which may vary by your version of OS data
 Ordnance Survey is not responsible for any errors or omissions, which may appear in this map
 Ordnance Survey, Licensing, Planning, Operations, London, 10, Old Bailey, London EC3A 3DF
 020 7496 0000